

FIRE ALARM PANEL



Mfg. By :
ON SPOT FIRE FIGHTERS
Rajkot, (Gujarat)



Agni onspot
FIRE ALARM CONTROL PANEL

 **GPS Map Camera**

Kadi, Gujarat, India

COLLEGE CAMPUS, Nr. N. C. Desai Petrol Pump, Highway,
Kadi, Gujarat 382715, India

Lat 23.299213°

Long 72.336236°

21/04/23 09:38 AM GMT +05:30





 **GPS Map Camera**

Kadi, Gujarat, India

COLLEGE CAMPUS, Nr. N. C. Desai Petrol Pump, Highway,

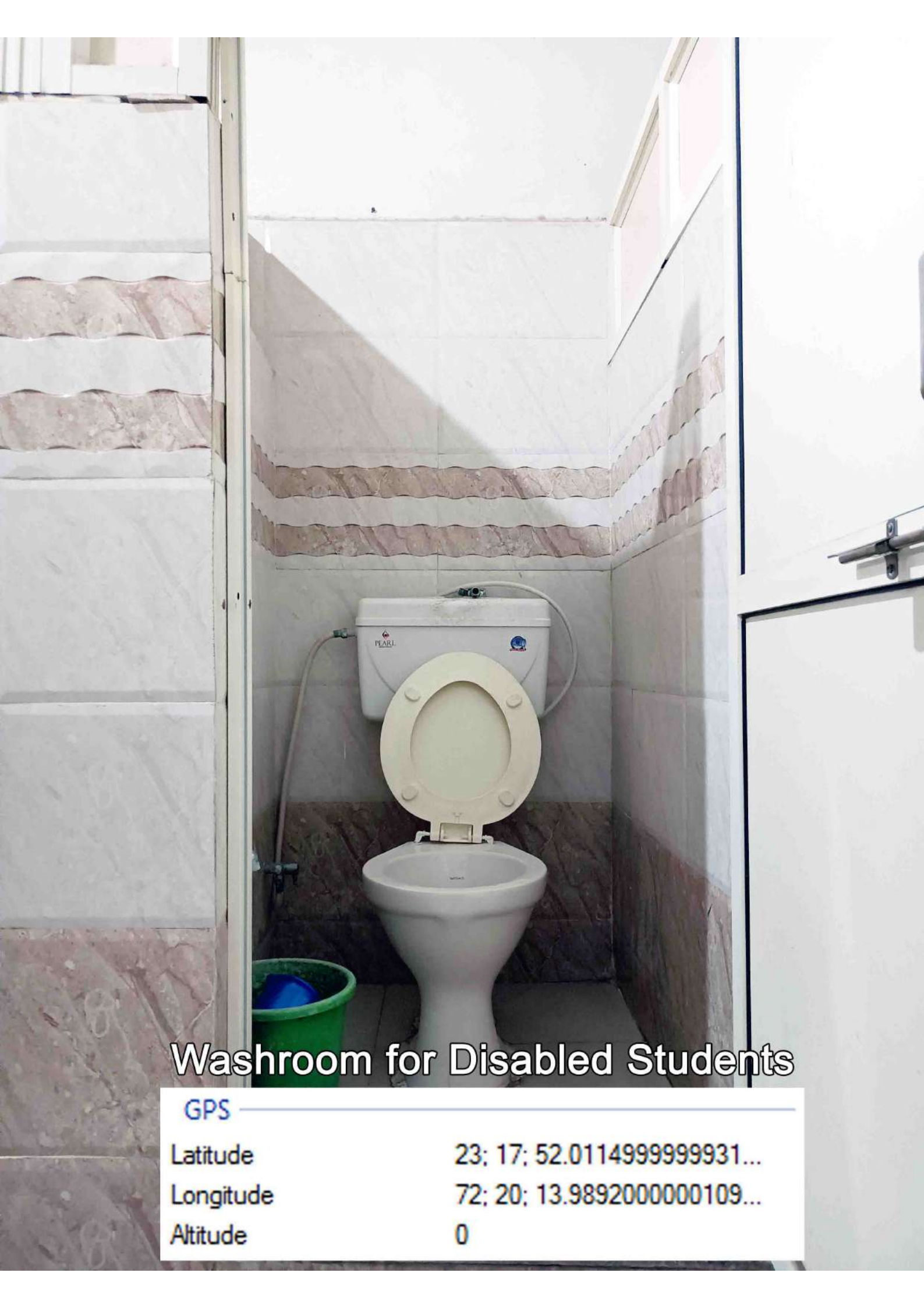
Kadi, Gujarat 382715, India

Lat 23.299213°

Long 72.336236°

21/04/23 09:39 AM GMT +05:30





Washroom for Disabled Students

GPS

Latitude	23; 17; 52.0114999999931...
Longitude	72; 20; 13.9892000000109...
Altitude	0



Washroom for Girls



Washroom for Girls



Washroom for Girls



Washroom for Girls



Kadi, Gujarat, India

COLLEGE CAMPUS, Nr. N. C. Desai Petrol Pump, Highway, Kadi, Gujarat 382715, India

Lat 23.299213°

Long 72.336236°

08/07/23 12:20 PM GMT +05:30



 **GPS Map Camera**

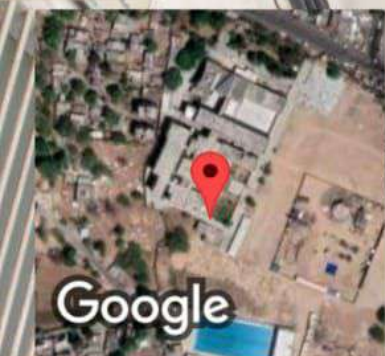
Kadi, Gujarat, India

COLLEGE CAMPUS, Nr. N. C. Desai Petrol Pump, Highway, Kadi,
Gujarat 382715, India


Lat 23.299213°

Long 72.336236°

08/07/23 12:18 PM GMT +05:30





 **GPS Map Camera**

Kadi, Gujarat, India

COLLEGE CAMPUS, Nr. N. C. Desai Petrol Pump, Highway, Kadi, Gujarat 382715, India

Lat 23.299213°

Long 72.336236°

08/07/23 12:16 PM GMT +05:30





GPS Map Camera



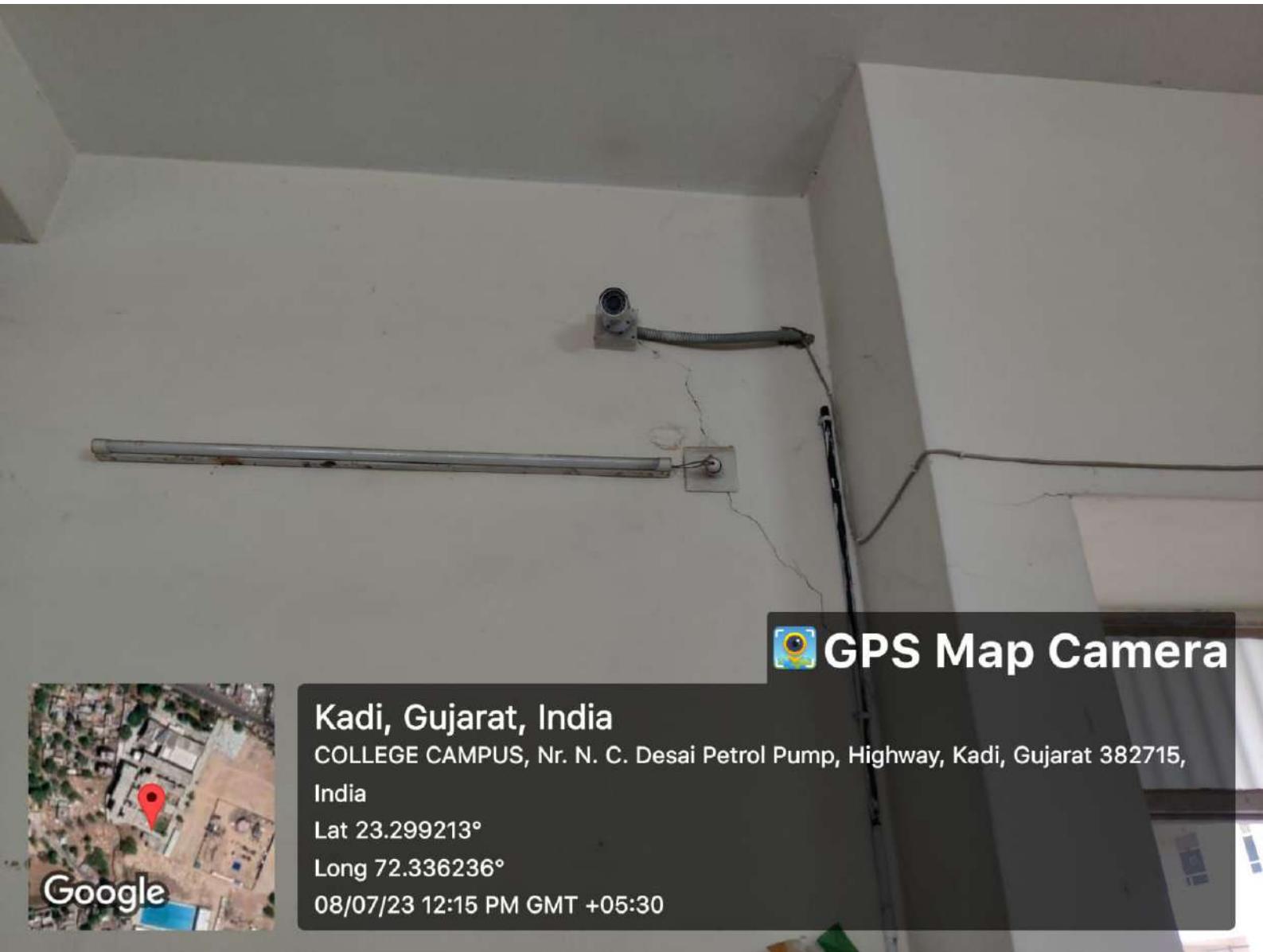
Kadi, Gujarat, India

COLLEGE CAMPUS, Nr. N. C. Desai Petrol Pump, Highway, Kadi, Gujarat 382715, India

Lat 23.299213°

Long 72.336236°

08/07/23 12:23 PM GMT +05:30



 **GPS Map Camera**

Kadi, Gujarat, India

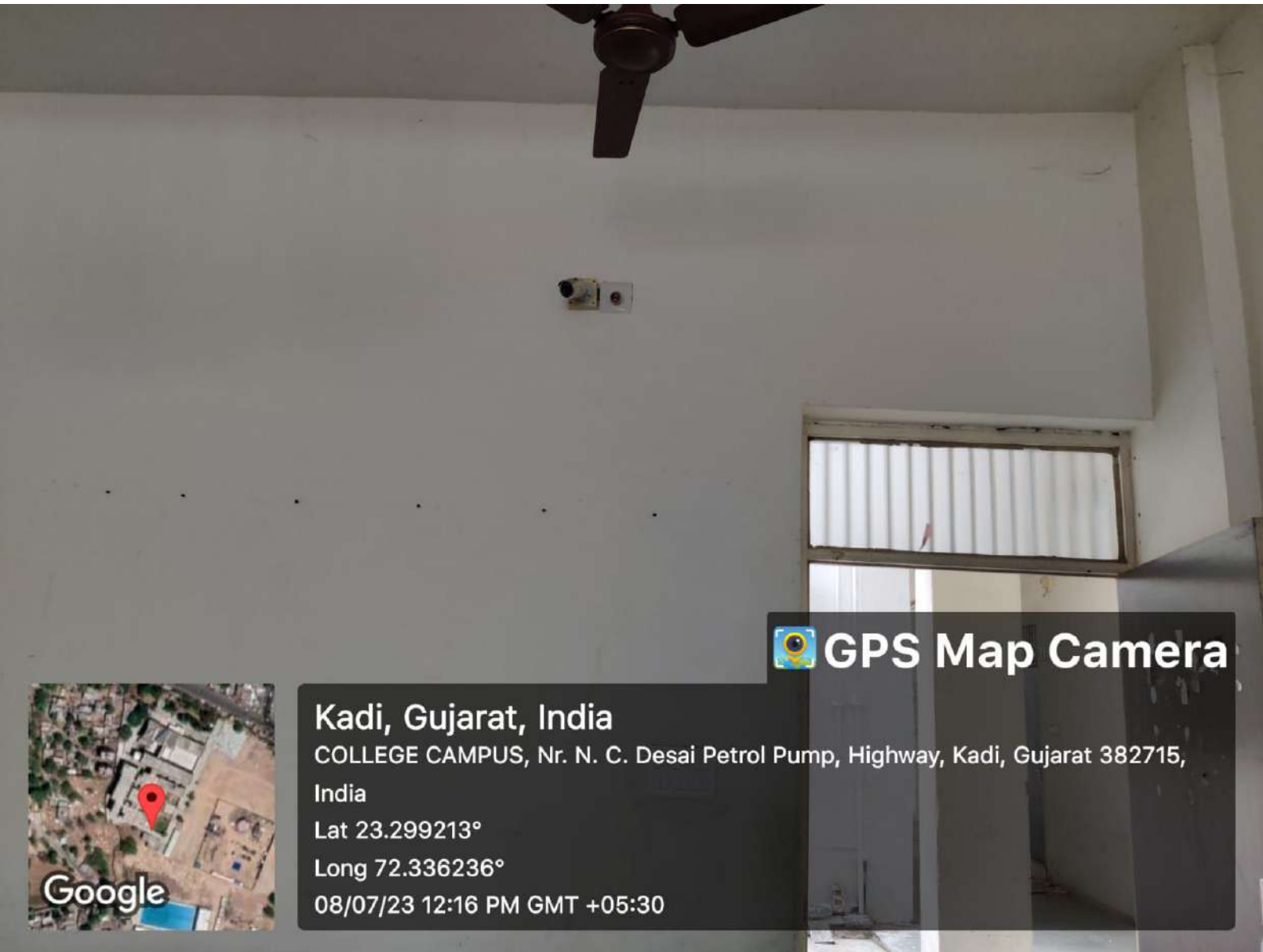
COLLEGE CAMPUS, Nr. N. C. Desai Petrol Pump, Highway, Kadi, Gujarat 382715, India

Lat 23.299213°

Long 72.336236°

08/07/23 12:15 PM GMT +05:30





 **GPS Map Camera**

Kadi, Gujarat, India


COLLEGE CAMPUS, Nr. N. C. Desai Petrol Pump, Highway, Kadi, Gujarat 382715,
India

Lat 23.299213°

Long 72.336236°

08/07/23 12:16 PM GMT +05:30





GPS Map Camera

Kadi, Gujarat, India

COLLEGE CAMPUS, Nr. N. C. Desai Petrol Pump, Highway, Kadi,
Gujarat 382715, India

Lat 23.299213°

Long 72.336236°

08/07/23 12:17 PM GMT +05:30

